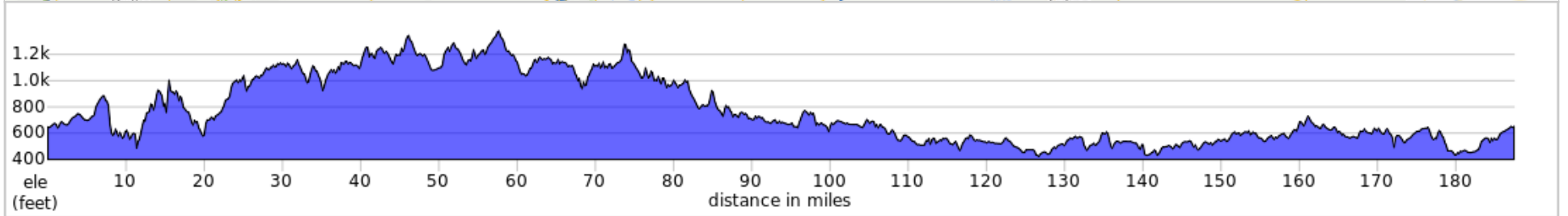
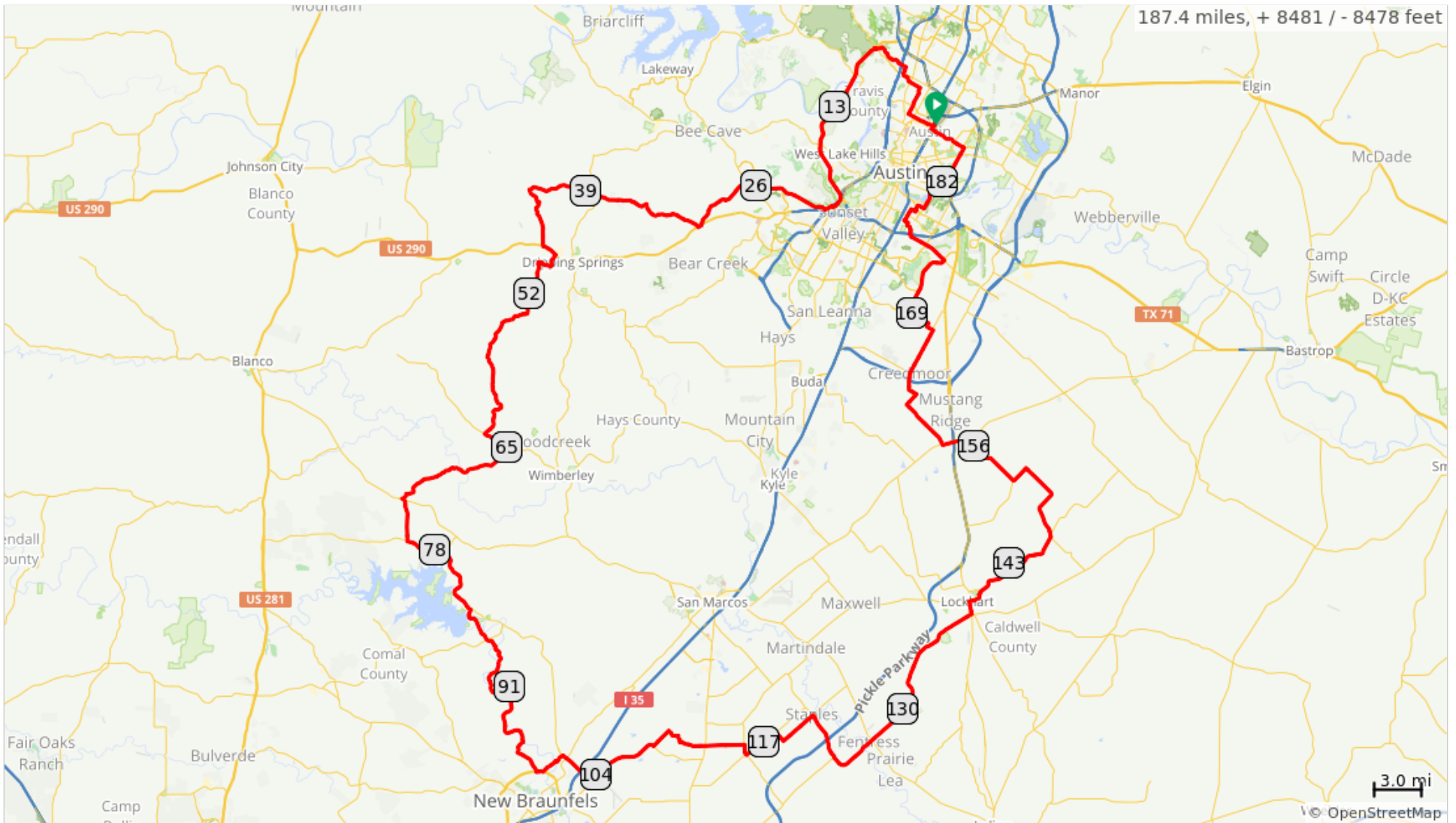




































# D2 BNBB 1000K 2021final



187.4 miles, + 8481 / - 8478 feet



## D2 BNBB 1000K 2021final

Dist	Type	Note	Next
0.0		Start of route	0.0
0.0		R on sidewalk	0.2
0.2		R on road	0.0
0.2		R toward E 53rd 1/2 St	0.0
0.2		L, continue on road	0.0
0.2		L toward E 53rd 1/2 St	0.0
0.3		R onto E 53rd 1/2 St	0.3
0.6		Continue onto Bruning Ave	0.1
0.6		R onto E 53rd St	0.4
1.0		Continue onto N Loop Blvd	1.0
2.0		R onto Woodrow Ave	1.8
3.8		L onto Morrow St	0.4
4.2		Continue onto St Joseph Blvd	0.3
4.5		Continue onto Northcross Dr	0.4
4.9		L onto Foster Ln	0.3
5.2		R onto Shoal Creek Blvd	0.6
5.7		L onto Steck Ave	1.6
7.3		L onto Adirondack Trail	0.7
8.0		R onto Spicewood Springs Rd	0.0
8.0		Straight across onto Old Spicewood Springs Rd	0.4
8.4		L onto Spicewood Springs Rd	0.1
8.4		R onto TX-360 Loop S	10.8
19.2		Slight R onto Frontage Rd	0.6
19.8		R onto bike path	0.2
20.0		Continue straight	0.2
20.2		Slight R toward S Mopac Service Rd	0.1
20.3		R onto S Mopac Service Rd	0.6
20.9		R onto Southwest Pkwy	4.4
25.3		L onto Travis Cook Rd	0.5
25.8		R onto Old Bee Cave Rd	1.1
26.9		Continue onto Thomas Springs Rd	1.6
28.5		R onto Circle Dr	2.4
30.9		R onto US-290 W	0.2
31.1		SERVICES	0.0

31.1 miles. +2178/-1727 feet

Dist	Type	Note	Next
31.2	→	R onto Fitzhugh Rd	12.0
43.1	←	L onto Bell Springs Rd	4.0
47.1	←	L onto W Hwy 290	0.8
48.0	→	R into control	0.0
48.0	✍	Control 1 Exxon/Subway 1301 W Hwy 290 Dripping Springs, TX 78620 open: 03/20 19:52 close: 03/21 12:08 Distance to next control: 31 miles	0.0
48.0	→	Exit R from control on W Hwy 290	0.1
48.1	→	R onto Roger Hanks Pkwy	0.6
48.7	↑	Continue onto Creek Rd	1.2
49.9	←	Slight L onto Mt Gainor Rd	3.2
53.2	↑	Continue onto Mount Gainor Rd	2.5
55.7	←	Slight L onto Mt Gainor Rd	1.7
57.4	←	Slight L onto Mt Sharp Rd	1.7
59.1	→	Slight R onto Ledgerock Rd	4.0
63.1	←	L onto FM2325/Ranch Rd 2325	1.9
65.0	→	R onto Fischer Store Rd	8.2
73.2	←	L onto FM484 S	2.8
76.0	←	L onto FM306	3.5
79.5	→	R into control	0.0
79.5	✍	Control 2 - Brookshire Bros 18275 FM306 Canyon Lake, TX 78133 open: 03/20 21:34 close: 03/21 15:32 Distance to next control: 23 miles	0.0
79.5	→	R on FM 306	3.6
83.1	→	R onto S Access Rd	2.5
85.6	↑	Continue onto River Rd	11.1
96.7	←	L to stay on River Rd	1.8
98.5	←	L onto TX-337 Loop E/TX-46 E	0.3
98.8	↑	Rock St exit	0.1
99.0	←	L onto Rock St	0.3
99.2	↑	Continue onto Gruene Rd	0.9
100.1	←	L onto Hunter Rd	0.5
100.6	→	R onto FM306	1.5

69.5 miles. +3600/-4017 feet

Dist	Type	Note	Next
102.1	→	Rignt into control	0.0
102.1	✍	Control 3 Exxon 25200 I-35 New Braunfels, TX 78257 open: 03/20 22:46 close: 03/21 17:56 Distance to next control: 36 miles	0.0
102.2	→	R on FM 306	1.1
103.3	←	L onto FM1101 N	5.0
108.2	←	L onto Francis Harris Ln	1.4
109.6	→	R onto Center Point Rd	0.8
110.3	→	R onto Old Zorn Rd	2.1
112.4	↑	Continue onto Dreibrodt Rd	2.4
114.9	→	R onto FM3353 S	0.7
115.5	←	L onto FM1339 E	2.4
117.9	→	R onto Bylerpool Rd	0.6
118.5	←	L onto Allison Rd	2.5
121.0	→	R onto FM621 S	3.1
124.1	←	L onto FM 20 E	3.1
127.2	⚡	SERVICES	11.1
138.2	→	R into control	0.0
138.3	✍	Control 4 Whataburger 100 State Park Rd Lockhart, TX 78644 open: 03/21 00:42 close: 03/21 21:48 Distance to next control: 26 miles	0.0
138.3	←	L onto S Main St	0.0
138.3	↗	Cross State Park Rd to S Main St	0.8
139.1	→	R onto E Market St	1.2
140.3	→	R onto FM 672 E/Flores St	6.0
146.3	←	L onto FM1854	5.3
151.7	💧	Services: Lytton Springs	0.1
151.8	←	L to stay on FM1854	1.1
152.8	→	Slight R to stay on FM1854	4.0
156.8	←	L onto TX-21 W/Camino Real	1.6
158.4	→	R onto Williamson Rd	3.4
161.8	→	R onto Turnersville Rd	1.4
163.2	→	R onto Williamson Rd	0.4

62.6 miles. +1840/-1856 feet

Dist	Type	Note	Next
163.6	↑	Continue onto FM1625/Turnerville Rd	0.4
164.0	←	L into control	0.0
164.0	🚰	Control 5 Creedmore Country Grocery 12510 FM1625 Creedmoor, TX 78610 open: 03/21 02:12 close: 03/22 01:25 Distance to next control: 23 miles	0.0
164.0	←	L back on FM 1625	3.3
167.3	←	L onto Sassman Rd	1.7
169.0	→	R onto Thaxton Rd	0.6
169.6	↑	Continue onto McKinney Falls Pkwy	3.9
173.5	←	L onto Burleson Rd	2.7
176.2	←	L onto E Ben White Blvd	0.1
176.3	→	R onto Burleson Rd	0.5
176.8	←	L onto Metcalfe Rd	0.4
177.2	←	L onto Carlson Dr	0.1
177.3	↑	At the traffic circle, continue straight to stay on Carlson Dr	0.1
177.4	→	R onto Parker Ln	0.8
178.2	→	R onto Woodland Ave	0.3
178.6	←	L onto Burton Dr	0.3
178.9	↑	Continue onto Tinnin Ford Rd	0.1
179.0	→	R onto Elmont Dr	0.4
179.4	←	L onto S Pleasant Valley Rd	1.6
181.0	→	R onto E 7th St	0.5
181.6	←	L onto Springdale Rd	3.0
184.6	←	L onto E 51st St	2.4
187.0	→	Slight R to stay on E 51st St	0.0
187.0	→	R onto Harmon Ave	0.3
187.3	→	R	0.1
187.4	←	L on sidewalk	0.1
187.4	←	L into Super 8	0.0
187.4	🔪	Control 6 Super 8 5526 N Interstate Hwy 35 Austin, TX 78751 open: 03/21 03:31 close: 03/22 04:39 Distance to next control: 31 miles	0.0
187.4	📍	End of route	0.0

24.2 miles. +820/-803 feet