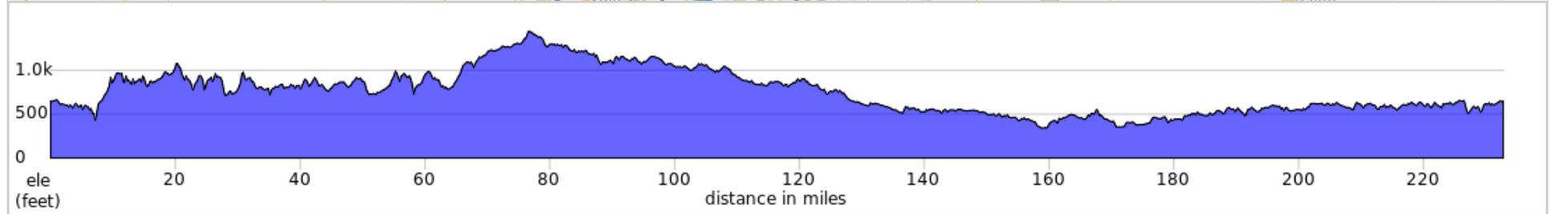
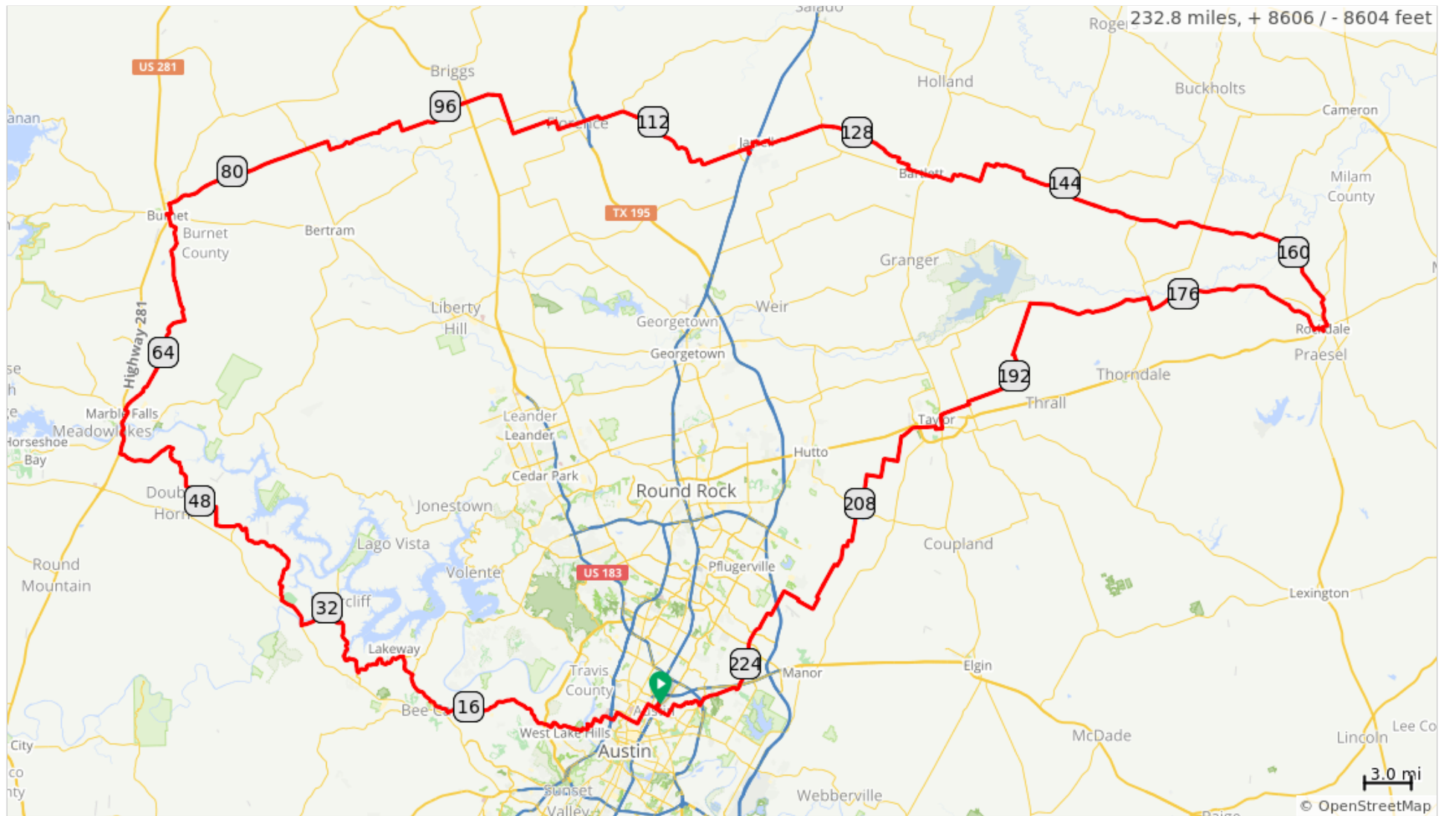




































# D1 BNBB 1000K 2021final



## D1 BNBB 1000K 2021final

Dist	Type	Note	Next
0.0		Start of route	0.0
0.0		R on sidewalk toward 53 1/2 street	0.2
0.2		R on road	0.0
0.2		L continue on road	0.0
0.3		R on E 53 1/2 St	0.0
0.3		R onto E 53rd 1/2 St	0.0
0.3		L onto Harmon Ave	0.2
0.5		R onto E 51st St	0.5
1.0		L onto Duval St	1.4
2.4		R onto E 34th St	0.3
2.7		L onto Speedway	0.0
2.7		R onto W 34th St	1.0
3.7		L to stay on W 34th St	0.2
3.9		L onto Jefferson St	0.5
4.4		R onto Northwood Rd	0.1
4.4		Slight L to stay on Northwood Rd	0.0
4.5		Continue onto Westover Rd	0.4
4.9		Continue onto Hillview Rd	0.6
5.5		R onto Windsor Rd	0.4
5.9		L onto Robinhood Trail	0.5
6.4		R onto Enfield Rd	0.3
6.7		L onto Lake Austin Blvd	0.3
7.0		R onto Redbud Trail	1.0
8.0		L onto Westlake Dr	0.1
8.1		R onto Laurel Valley Rd	0.8
8.9		R onto Yaupon Valley Rd	0.6
9.5		Slight L onto Juniper Rd	0.1
9.6		L onto Redbud Trail	0.2
9.8		R onto Bee Caves Rd	7.7
17.5		R onto Bee Cave Pkwy	1.4
18.9		R onto Ranch to Market 620	2.2
21.1		L onto Lohmans Crossing Rd	1.4
22.6		L onto Lakeway Blvd	1.2
23.8		L onto World of Tennis Square	2.5

23.8 miles. +1653/-1356 feet

Dist	Type	Note	Next
26.3	→	R toward Highlands Blvd	0.0
26.4	→	Slight R onto Highlands Blvd	0.1
26.5	→	R onto Bee Creek Rd	6.1
32.6	←	L onto Pace Bend Rd S	2.3
34.9	✍	Control 2: Paleface Grocery 3611 Pace Bend Rd S Spicewood, TX 78669 open: 03/20 07:39 close: 03/20 09:48 Distance to next control: 39 miles	0.1
34.9	→	R onto TX-71 W	2.2
37.1	→	R onto S Paleface Ranch Rd	3.7
40.8	↑	Continue onto Haynie Flat Rd	2.1
43.0	→	R onto Haynie Flat Rd/Mike Wall Ln	1.5
44.5	!	LOW WATER	0.2
44.7	↑	Continue onto Spicewood Rd	0.6
45.3	↑	Continue onto C F Wall Ln	0.5
45.9	→	R to stay on C F Wall Ln	1.2
47.0	←	L onto Double Horn Rd	5.5
52.5	←	L onto FM2147 W	3.8
56.3	→	R onto US-281 N	2.0
58.3	💧	SERVICES	0.0
58.4	→	Slight R onto Ave G	0.8
59.1	←	L onto 12th St	0.1
59.2	→	R toward Mormon Mill Rd	0.1
59.2	←	L toward Mormon Mill Rd	0.2
59.5	→	R onto Mormon Mill Rd	2.4
61.8	↑	Continue onto Mormon Mills Rd	5.2
67.1	←	L to stay on Mormon Mills Rd	5.4
72.5	↑	Continue onto Morman Mills Rd	0.8
73.3	↑	Continue onto Mormon Mills Rd	0.2
73.5	↑	Continue onto Valley St	0.1
73.5	→	R onto S Pierce St	0.8
74.3	←	L onto E Post Oak St	0.1
74.4	→	R	0.0

50.6 miles. +2453/-2116 feet

Dist	Type	Note	Next
74.4	✍	Control 3: Valero 105 S Water St Burnet, TX 78611 open: 03/20 09:32 close: 03/20 14:00 Distance to next control: 46 miles	0.0
74.4	↑	Make a U-turn	0.0
74.5	←	L	0.3
74.8	←	L onto N Wood St	0.6
75.4	→	R onto Farm to Market Rd 963/E Graves St	0.4
75.8	→	R onto Shady Grove Rd	10.9
86.7	←	Slight L onto Co Rd 200/Shady Grove Rd	1.6
88.3	↑	Continue straight onto Co Rd 210	1.8
90.1	←	L to stay on Co Rd 210	1.5
91.6	→	R onto Co Rd 214	0.6
92.2	←	L onto Co Rd 212	2.8
95.0	←	L onto Co Rd 213	0.8
95.7	→	R onto Co Rd 211	3.7
99.4	→	R onto Co Rd 223	2.5
102.0	←	L onto Co Rd 220	2.9
104.9	→	R onto Co Rd 226	1.5
106.4	↑	Continue onto W Main St	0.4
106.8	💧	SERVICES	0.4
107.1	↑	Continue onto FM487 E	12.3
119.4	→	R onto Town Center Blvd	0.3
119.7	←	L toward Town Center Blvd	0.0
119.8	✍	CONTROL 4: Jarrell Town Center 11775 I-35, Jarrell, TX 76537 open: 03/20 11:41 close: 03/20 18:52 Distance to next control: 46 miles	0.0
119.8	↑	Return way you came	0.0
119.8	→	R onto Town Center Blvd	0.3
120.1	→	R onto FM487 E	0.4
120.5	←	L onto 1st St	0.2
120.7	→	R onto W Avenue I	0.3
121.0	→	R onto E Avenue J	0.1

46.6 miles. +1173/-1580 feet

Dist	Type	Note	Next
121.1	↑	Continue onto S 6th St	0.1
121.3	←	L onto FM487 E/E Avenue L	4.3
125.5	←	L onto FM2115 N	0.1
125.6	→	R onto Harold Clark Rd	6.6
132.1	←	L onto W Clark St	1.2
133.4	🚰	SERVICES	10.7
144.1	→	R to stay on FM487 E	19.3
163.4	→	R to stay on FM487 E	2.1
165.5	←	L onto N Farm to Market 487/N Wilcox St	0.2
165.7	🔧	Control 5: Caffey Corner 467 W Cameron Ave Rockdale, TX 76567 open: 03/20 13:59 close: 03/20 23:48 Distance to next control: 32 miles	0.0
165.7	→	R - Back the way you came on N Wilcox	0.2
166.0	←	L onto W Belton Ave	0.2
166.2	→	R onto Bowser St	0.1
166.3	←	L onto Murray Ave	0.3
166.5	→	R onto Bushdale Rd	0.5
167.0	↑	Continue onto Co Rd 305	2.6
169.6	↑	Continue onto FM908 W	8.8
178.4	→	R onto FM486 N	0.8
179.1	←	L onto FM1331	7.7
186.9	←	L onto Co Rd 419	3.4
190.3	←	L onto Co Rd 414	0.1
190.4	→	R onto Co Rd 421	1.8
192.2	→	R onto Co Rd 412	3.4
195.6	←	L onto FM619	0.2
195.8	→	R onto Old Thorndale Rd	1.8
197.6	←	L onto Washburn St	0.1
197.6	→	R onto E 11th St	0.1
197.8	←	L onto N Main St	0.3
198.1	→	R into control	0.0

77.1 miles. +1844/-2135 feet

Dist	Type	Note	Next
198.1	✍	Control 6: Shell Station 501 N Main St Taylor, TX 76574 open: 03/20 15:36 close: 03/21 03:16 Distance to next control: 35 miles	0.0
198.1	➔	R - Continue on N Main St	0.5
198.6	➔	R onto W M.L.K. Jr Blvd	0.4
199.0	➔	R onto S Doak St	0.2
199.2	➡	L onto Welch	1.1
200.3	⬆	Continue onto Co Rd 403	1.2
201.5	➡	L onto Co Rd 401	1.6
203.1	➔	R onto Co Rd 404	2.9
206.0	➡	L onto FM3349	2.0
208.0	➔	R onto FM1660 N	0.3
208.3	➡	L onto Co Rd 129	1.2
209.5	⬆	Continue onto Engelmann Ln	1.8
211.3	➡	Slight L to stay on Engelmann Ln	1.0
212.4	⬆	Continue onto Cameron Rd	0.4
212.8	➡	Slight L to stay on Cameron Rd	3.2
216.0	➔	R to stay on Cameron Rd	2.2
218.2	➡	Keep L to stay on Cameron Rd	1.7
219.9	➔	R to stay on Cameron Rd	0.5
220.4	⬆	Continue onto Harris Branch Pkwy	2.7
223.1	➡	L onto Dundegan St	0.1
223.2	➔	R onto Arran St	0.2
223.4	➔	R onto Magnus St	0.1
223.5	➡	L onto Harris Branch Pkwy	0.8
224.3	➔	R onto Giles Ln	1.1
225.4	⬆	Continue onto Johnny Morris Rd	0.3
225.7	➔	R onto Old Manor Rd	2.2
228.0	➡	L onto Springdale Rd	0.1
228.1	⬆	Continue onto Manor Rd	0.4
228.5	➔	R onto Susquehanna Ln	0.4
228.9	➡	L onto Langston Dr	0.3
229.3	➔	R onto Loyola Ln	0.1

31.1 miles. +1032/-1084 feet

Dist	Type	Note	Next
229.3	←	L onto Willamette Dr	0.2
229.5	→	R onto Bradley Dr	0.3
229.8	↑	Continue onto N Hampton Dr	0.3
230.1	↑	Continue onto Gaston Pl Dr	0.4
230.5	↑	Continue onto Briarcliff Blvd	0.1
230.6	←	L onto Berkman Dr	0.8
231.4	→	R onto E 51st St	0.8
232.2	↑	At the traffic circle, continue straight to stay on E 51st St	0.1
232.3	→	R onto Harmon Ave	0.2
232.5	→	R onto E 53rd 1/2 St	0.0
232.5	←	L	0.0
232.5	→	R	0.1
232.6	→	R toward S IH 35 Frontage Rd	0.0
232.6	←	L onto S IH 35 Frontage Rd	0.2
232.8	✍	Control 7 - Super 8 5526 N Interstate Hwy 35 Austin, TX 78751 open: 03/20 17:21 close: 03/21 07:00 Distance to next control: 48 miles	0.0
232.8	📍	End of route	0.0

3.5 miles. +188/-69 feet