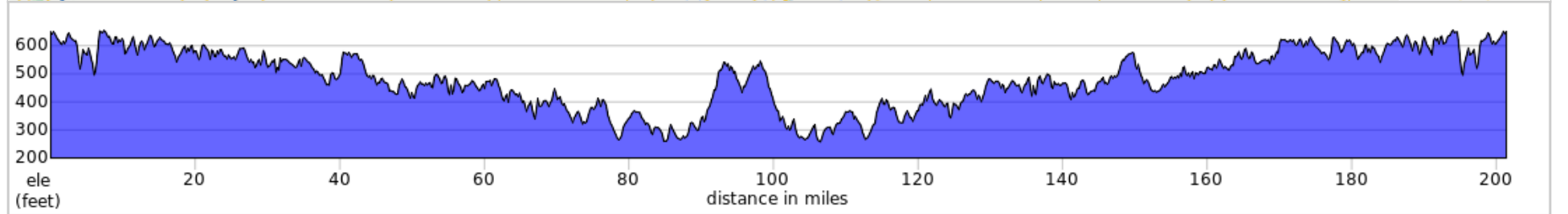




































D3 BNBB 1000K 2021final



201.4 miles, + 6308 / - 6306 feet



D3 BNBB 1000K 2021final

| Dist | Type | Note | Next |
|------|---|----------------------------------|------|
| 0.0 |  | Start of route | 0.0 |
| 0.0 |  | R on sidewalk | 0.2 |
| 0.2 |  | R on road | 0.0 |
| 0.2 |  | L to stay on road | 0.0 |
| 0.3 |  | R onto E 53rd 1/2 St | 0.0 |
| 0.3 |  | L onto Harmon Ave | 0.2 |
| 0.5 |  | L onto E 51st St | 0.9 |
| 1.4 |  | L onto Berkman Dr | 1.2 |
| 2.6 |  | R onto Patton Ln | 0.2 |
| 2.8 |  | R onto Dorchester Dr | 0.3 |
| 3.1 |  | L onto Wheless Ln | 0.1 |
| 3.2 |  | L onto N Hampton Dr | 0.3 |
| 3.5 |  | Continue onto Bradley Dr | 0.3 |
| 3.8 |  | L onto Willamette Dr | 0.2 |
| 4.0 |  | R onto Loyola Ln | 0.1 |
| 4.0 |  | L onto Langston Dr | 0.3 |
| 4.4 |  | R onto Susquehanna Ln | 0.4 |
| 4.8 |  | L onto Manor Rd | 0.4 |
| 5.2 |  | Continue onto Springdale Rd | 0.1 |
| 5.3 |  | R onto Old Manor Rd | 2.2 |
| 7.6 |  | L onto Johnny Morris Rd | 0.3 |
| 7.9 |  | Continue onto Giles Ln | 1.1 |
| 9.0 |  | L onto Harris Branch Pkwy | 2.3 |
| 11.4 |  | Continue onto Cameron Rd | 1.9 |
| 13.3 |  | L to stay on Cameron Rd | 1.7 |
| 15.0 |  | Slight R to stay on Cameron Rd | 2.2 |
| 17.2 |  | L to stay on Cameron Rd | 3.2 |
| 20.4 |  | Keep R to stay on Cameron Rd | 0.5 |
| 20.9 |  | R to stay on Cameron Rd | 1.0 |
| 21.8 |  | Continue onto Hamann Ln | 0.1 |
| 21.9 |  | Slight L onto Cameron Rd | 2.9 |
| 24.8 |  | R onto FM973 S | 0.3 |
| 25.0 |  | L onto Pfluger Berkman Rd | 2.6 |
| 27.7 |  | Continue onto Pfluger-Berkman Ln | 0.1 |

27.7 miles. +870/-975 feet

| Dist | Type | Note | Next |
|------|------|---|------|
| 27.7 | ↑ | Continue onto Co Rd 458 | 2.2 |
| 29.9 | → | R onto TX-95 S | 0.0 |
| 29.9 | ← | L onto TX-277 Spur | 0.7 |
| 30.6 | ← | L onto Hoxie St | 0.2 |
| 30.8 | → | R into control | 0.0 |
| 30.8 | 🔪 | Control 1 Citgo Coupland, TX 78615 open: 03/21 05:18 close: 03/22 09:02 Distance to next control: 27 miles | 0.0 |
| 30.8 | ← | L on Hoxie back the way you came | 0.3 |
| 31.1 | ↑ | Continue onto FM 1466 E | 4.7 |
| 35.8 | → | R onto Co Rd 469 | 0.0 |
| 35.8 | ← | Slight L onto Co Rd 470 | 1.2 |
| 37.1 | → | R onto Co Rd 498 | 0.9 |
| 37.9 | → | R onto FM619 | 0.5 |
| 38.4 | ← | L onto Co Rd 472 | 2.5 |
| 40.9 | ← | L onto Co Rd 473 | 0.3 |
| 41.2 | ← | L to stay on Co Rd 473 | 0.6 |
| 41.8 | ← | L to stay on Co Rd 473 | 0.2 |
| 42.0 | → | Sharp R onto Co Rd 479 | 2.4 |
| 44.3 | → | R onto FM112 | 13.4 |
| 57.7 | ↑ | Continue onto 7th St | 0.2 |
| 57.9 | ← | L onto North Ave | 0.1 |
| 58.1 | ← | L onto US-77 N | 0.0 |
| 58.1 | → | R into control | 0.1 |
| 58.1 | 🔪 | Control 2 CEFCO Convenience Store 8944 US-77 Lexington, TX 78947 open: 03/21 06:52 close: 03/22 12:53 Distance to next control: 38 miles | 0.0 |
| 58.1 | ← | Exit control back the way you came | 0.9 |
| 59.0 | ← | L onto FM 696 E | 5.9 |
| 64.9 | → | R onto Co Rd 406 | 1.3 |
| 66.2 | ← | L onto Co Rd 405 | 0.2 |
| 66.5 | → | Slight R onto Co Rd 401 | 4.1 |

38.8 miles. +1052/-1199 feet

| Dist | Type | Note | Next |
|-------|------|--|------|
| 70.5 | → | R onto TX-21 W | 0.3 |
| 70.8 | ← | L onto Co Rd 430 | 2.8 |
| 73.6 | ← | L onto Co Rd 424 | 1.4 |
| 75.0 | ↑ | Continue onto Guy M Bryan Dr | 0.2 |
| 75.2 | → | R onto Ramsey St | 0.1 |
| 75.3 | → | Slight R onto Industry Ave | 0.1 |
| 75.3 | ← | Slight L onto N Orange St | 5.1 |
| 80.4 | ← | L onto FM 1697 Rd | 7.7 |
| 88.1 | → | R to stay on FM1697 | 7.3 |
| 95.5 | → | R onto La Bahia Trail W | 0.0 |
| 95.5 | ← | L into control | 0.0 |
| 95.5 | ✂ | Control 3 Burton Short Stop 12400 Farm to Market Rd 390 Burton, TX 77835 open: 03/21 09:01 close: 03/22 18:08 Distance to next control: 70 miles Distance to next services (Lexington): 38 miles | 0.0 |
| 95.5 | ← | Exit L from control | 0.1 |
| 95.5 | ↑ | Continue onto N Main St | 0.1 |
| 95.7 | ← | L onto E Cedar St | 0.1 |
| 95.8 | ← | L onto N Colorado St | 0.1 |
| 95.9 | ← | L onto La Bahia Trail W | 0.0 |
| 96.0 | → | R onto FM1697 | 7.3 |
| 103.3 | ← | L to stay on FM1697 | 7.7 |
| 111.0 | → | R onto N Orange St | 5.1 |
| 116.1 | ↑ | Continue onto Industry Ave | 0.1 |
| 116.2 | ← | Slight L onto Ramsey St | 0.1 |
| 116.3 | ← | L onto Guy M Bryan Dr | 0.2 |
| 116.5 | ↑ | Continue onto Co Rd 424 | 1.4 |
| 117.8 | → | R onto Co Rd 430 | 2.8 |
| 120.6 | → | R onto TX-21 E | 0.3 |
| 120.9 | ← | L onto Co Rd 401 | 4.1 |
| 125.0 | ← | Sharp L toward Co Rd 405 | 0.0 |
| 125.0 | → | Slight R onto Co Rd 405 | 0.2 |
| 125.2 | → | R onto Co Rd 406 | 1.3 |

58.8 miles. +1690/-1710 feet

| Dist | Type | Note | Next |
|-------|----------|---|------|
| 126.6 | ← | L onto FM 696 W | 5.9 |
| 132.4 | → | R onto US-77 N | 0.7 |
| 133.2 | <i>i</i> | Cefco | 0.2 |
| 133.3 | ↑ | Cross US-77 to North St | 0.1 |
| 133.5 | → | R onto 7th St | 0.6 |
| 134.1 | ↑ | Continue onto FM112/Taylor Rd | 13.0 |
| 147.0 | ← | L onto Co Rd 479 | 2.3 |
| 149.4 | → | Slight R to stay on Co Rd 479 | 0.0 |
| 149.4 | ↑ | Continue onto Co Rd 473 | 2.7 |
| 152.1 | ← | L onto FM112 | 5.2 |
| 157.3 | ← | Slight L onto Co Rd 445 | 3.3 |
| 160.6 | → | R onto FM619 | 1.1 |
| 161.7 | ← | L onto FM112 | 1.4 |
| 163.1 | → | R onto S Dolan St | 0.4 |
| 163.5 | ← | L onto E 3rd St | 0.6 |
| 164.1 | → | R onto N Main St | 1.2 |
| 165.3 | ← | L into control | 0.0 |
| 165.3 | ✍ | Control 4 Taco Bell 2009 N Main St Taylor, TX 76574 open: 03/21 13:01 close: 03/23 03:56 Distance to next control: 36 miles | 0.0 |
| 165.3 | → | Exit control back the way you came on N Main St | 1.5 |
| 166.8 | → | R onto W M.L.K. Jr Blvd | 0.4 |
| 167.2 | → | R onto S Doak St | 0.2 |
| 167.4 | ← | L onto Welch | 1.1 |
| 168.5 | ↑ | Continue onto Co Rd 403 | 1.2 |
| 169.7 | ← | L onto Co Rd 401 | 1.6 |
| 171.3 | → | R onto Co Rd 404 | 2.9 |
| 174.2 | ← | L onto FM3349 | 2.0 |
| 176.2 | → | R onto FM1660 N | 0.3 |
| 176.5 | ← | L onto Co Rd 129 | 1.2 |
| 177.7 | ↑ | Continue onto Engelmann Ln | 1.8 |
| 179.5 | ← | Slight L to stay on Engelmann Ln | 1.0 |

54.3 miles. +1545/-1359 feet

| Dist | Type | Note | Next |
|-------|------|---|------|
| 180.6 | ↑ | Continue onto Cameron Rd | 0.4 |
| 181.0 | ← | Slight L to stay on Cameron Rd | 3.2 |
| 184.2 | → | R to stay on Cameron Rd | 2.2 |
| 186.4 | ← | Keep L to stay on Cameron Rd | 1.7 |
| 188.1 | → | Slight R onto Cameron Rd/Harris Branch Pkwy | 4.3 |
| 192.4 | → | R onto Giles Ln | 1.1 |
| 193.5 | ↑ | Continue onto Johnny Morris Rd | 0.3 |
| 193.8 | → | R onto Old Manor Rd | 2.2 |
| 196.1 | ← | L onto Springdale Rd | 0.1 |
| 196.2 | ↑ | Continue onto Manor Rd | 0.4 |
| 196.6 | → | R onto Susquehanna Ln | 0.4 |
| 197.0 | ← | L onto Langston Dr | 0.3 |
| 197.4 | → | R onto Loyola Ln | 0.1 |
| 197.4 | ← | L onto Willamette Dr | 0.2 |
| 197.6 | → | R onto Bradley Dr | 0.3 |
| 197.9 | ↑ | Continue onto N Hampton Dr | 0.3 |
| 198.2 | → | R onto Wheless Ln | 0.1 |
| 198.3 | → | R onto Dorchester Dr | 0.3 |
| 198.6 | ← | L onto Patton Ln | 0.2 |
| 198.8 | ← | L onto Berkman Dr | 1.2 |
| 200.0 | → | R onto E 51st St | 0.9 |
| 200.9 | → | Slight R to stay on E 51st St | 0.0 |
| 200.9 | → | R onto Harmon Ave | 0.3 |
| 201.3 | → | R on road | 0.0 |
| 201.3 | ← | L on sidewalk toward hotel | 0.1 |
| 201.4 | ← | L into control | 0.0 |
| 201.4 | ✍ | Control 5 Super 8 by Wyndham Austin University/Downtown Area 5526 N Interstate Hwy 35 Austin, TX 78751 open: 03/21 15:05 close: 03/23 09:00 | 0.0 |
| 201.4 | 📍 | End of route | 0.0 |

21.9 miles. +747/-678 feet